



World Forum on
Urban Forests
Mantova 2018

PS 1.1 Green Cities

Ljubljana – a City in the urban forest

Andrej Verlič¹, Nejc Praznik¹, Jurij Kobe²

1. Snaga, d.o.o.

2. The City of Ljubljana



KRAJINSKI PARK
Tivoli, Rožnik
in Šišenski hrib



snaga



Mestna občina
Ljubljana





**World Forum on
Urban Forests**
Mantova 2018



Ljubljana – trees, forests and
the landscape park



- total area of the municipality
-> 275 km²
- green = $\frac{3}{4}$ of all the territory
- population: 290k; 1,053/km²
- 542 m² of public green area
per inhabitant
- 4 landscape parks (14% of
surface)
- 50.000 trees in GIS



**World Forum on
Urban Forests**
Mantova 2018



- forest area -> 40%
- special purpose forest
- (<10% of entire forest)



**World Forum on
Urban Forests**
Mantova 2018



„What is URBforDAN Project all about?“

URBforDAN Project Concept & Workflow



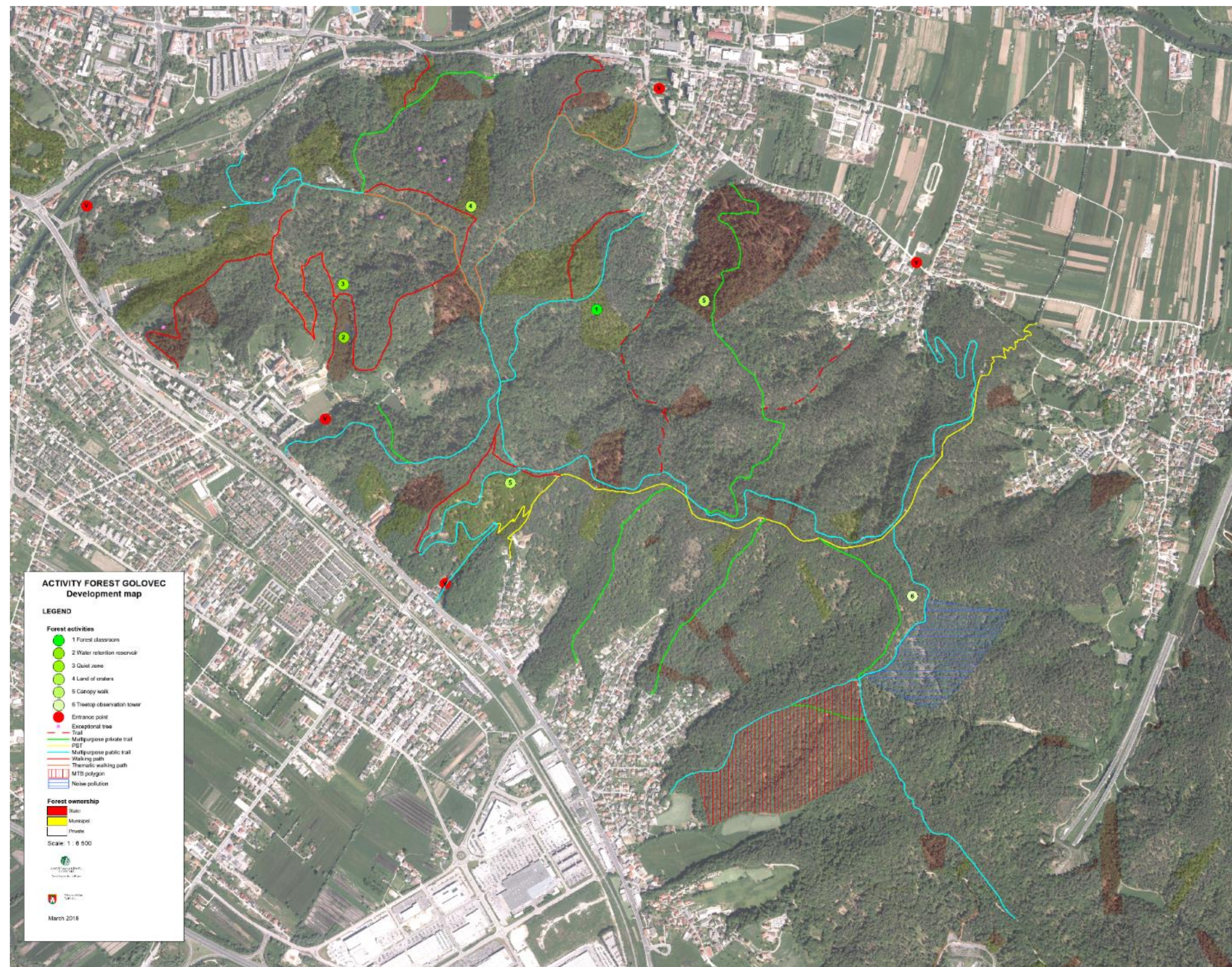
Ljubljana, 13th November 2018


Project co-funded by European Union (ERDF, IPA, ENI UA)



„What is URBforDAN all about?“

- 1) Improving communication between key stakeholders – Owners, Managers and Users
- 2) Improving management of Urban and Peri-urban Forests (UPF):
 - ✓ *Introduction of Participatory Planning and Management Approach*
 - ✓ *Development of Integrated Multi-use Management Plans (IMMPs)*
 - ✓ *Development of Management Tools & Models*
- 3) Preserving and promoting Natural Heritage in Danube cities as Biodiversity „hot-spots“ & „stepping stones“
- 4) Strengthening cross-sectoral cooperation
- 5) Improving the quality of life in Danube cities
- 6) Supporting multi-purpose use of UPF and exploiting new sustainable development opportunities





- In the 15th century fruit trees, vineyards and forests were planted
- Tree lines in the beginning of the 19th century
- Public park at the end of 19th century
- Forest managed for aesthetics and recreation



**World Forum on
Urban Forests**
Mantova 2018

Landscape park Tivoli, Rožnik and Šiška hill



KRAJINSKI PARK
**Tivoli, Rožnik
in Šišenski hrib**

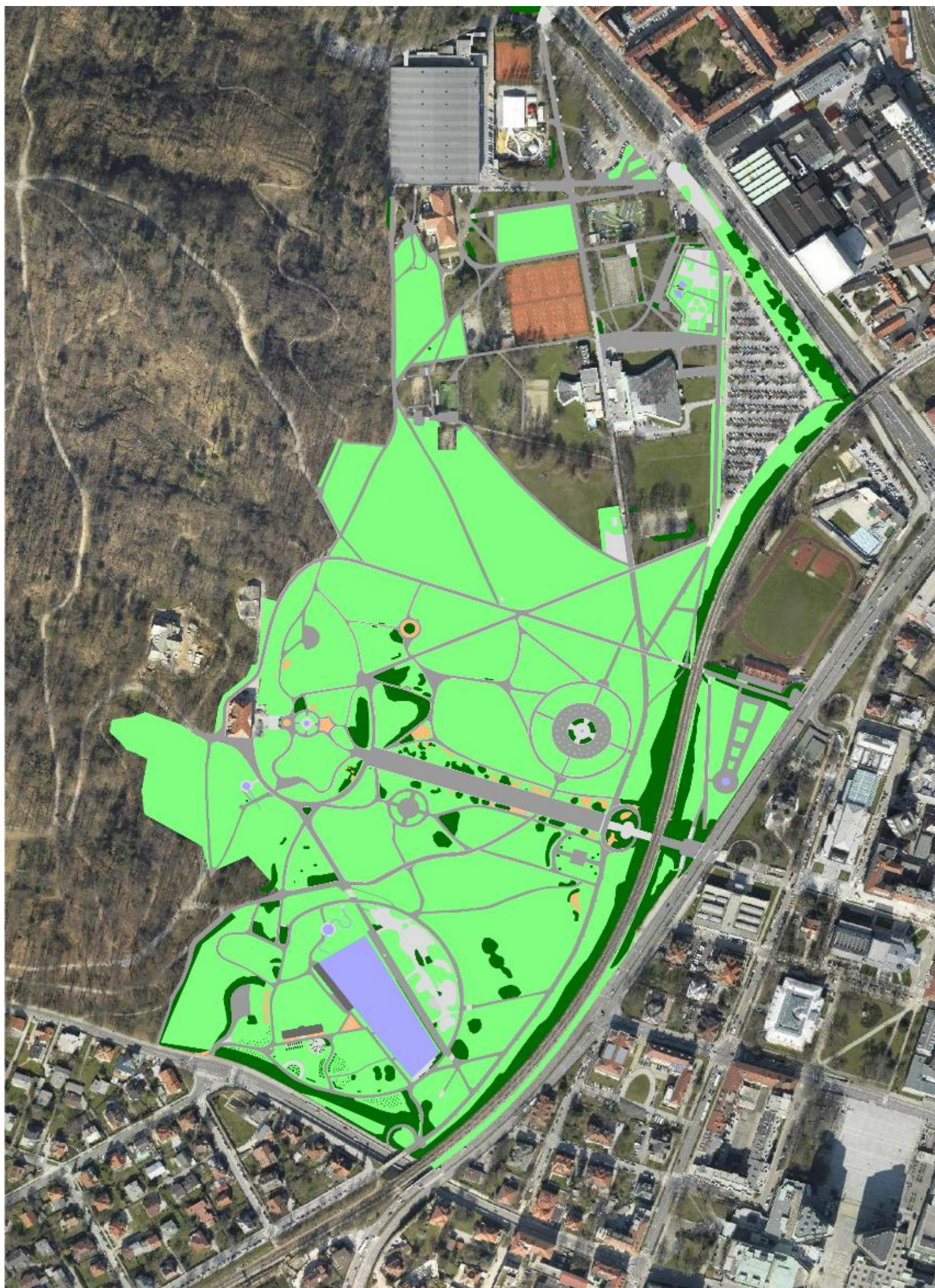


- Total area -> 459 ha (y. 2015)
- 70% natural forest
- 39 ha park Tivoli
- 2 milion visits per year
- More than 400 plant species, 70 bird species nesting, 2 natural reserves, 2 natural monuments
- Rich cultural heritage





**World Forum on
Urban Forests**
Mantova 2018



- 39 hectares
- 2374 trees
- regular visual assessments
- 15 % CBH >200 cm


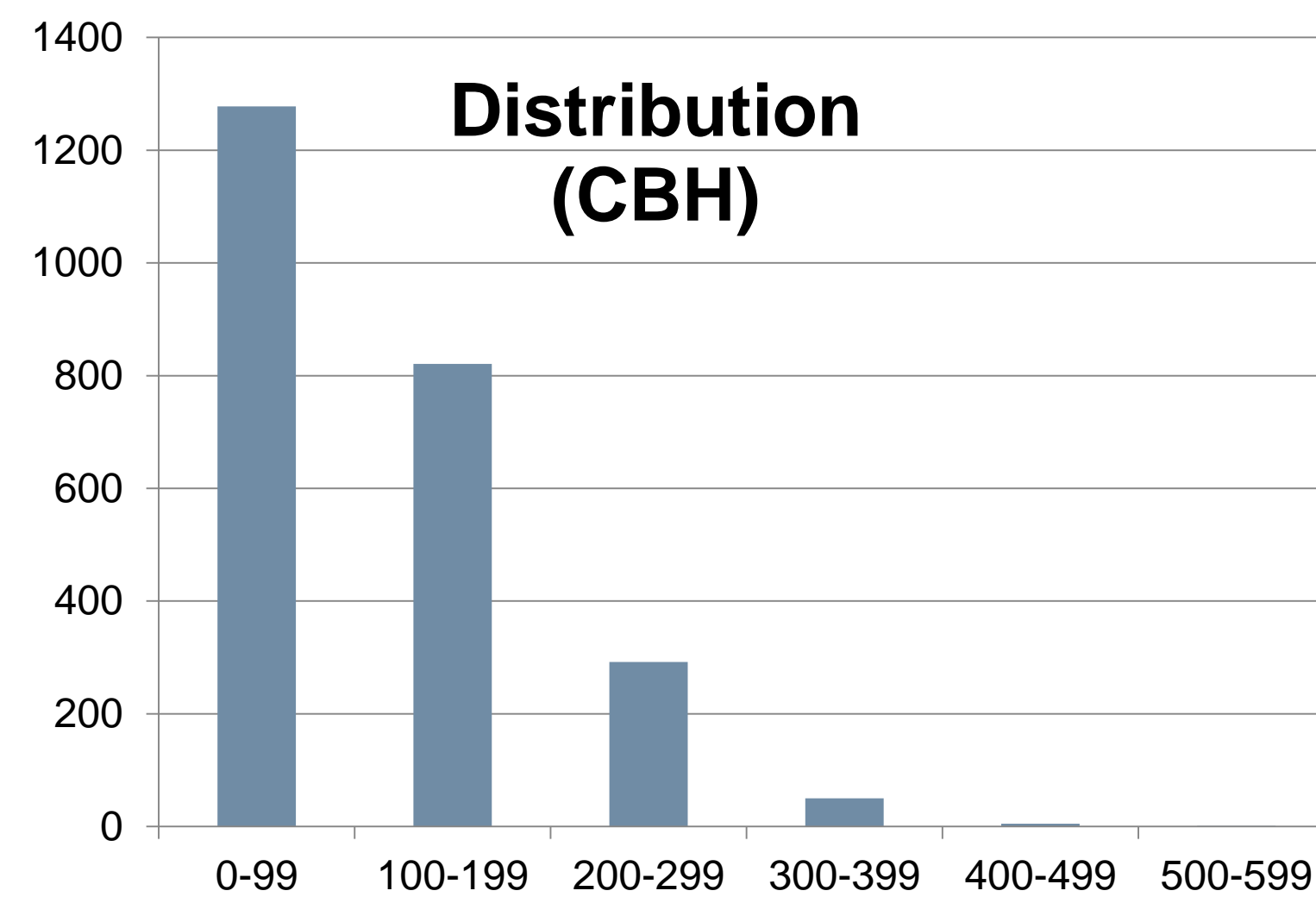


Foto: Art in Foto



**World Forum on
Urban Forests**
Mantova 2018



Parks Dinarides

Grant Programme for Protected Areas

Project Title: Cooperation with landowners in protected area – Grounding cooperation with forest landowners to start co-management of the Landscape park: Krajinski park Tivoli, Rožnik in Šiška hill (KP TRŠh)
Project Reference number GM-3/2018

Location: Slovenia, Landscape park Tivoli, Rožnik and Šiška hill

Name of the Lead Applicant: Snaga d.o.o. (managing authority of LP TRŠh)

Partner(s): IPoP – Institute for Spatial Policies, NP Park Una

Total value of the budget: 24.315,23 €

Amount approved by Parks Dinarides: 7.000 €



Mestna občina
Ljubljana



Cooperation with landowners

- Promotion of silvicultural measures for forest landowners
- 3 projects for public-private and public-public-private cooperation for nature conservation measures:
 - Restoration of historic tree avenue on a private land for long-term protection of the *Osmoderma eremita* (beetle) population
 - removal of woody plants that overgrew the Mali Rožnik nature reserve (different private landowners);
 - Cooperation with RS and adjacent private landowners for restoring degraded informal trail
- Assembly of landowners (end of year 2018)





**World Forum on
Urban Forests**
Mantova 2018

Training of employees - communication, interpretation and nature protection for park rangers.





**World Forum on
Urban Forests**
Mantova 2018

the photo exhibition
"Nature connects us – Parks Dinarides"

On display until
January 15th 2019

Welcome!

<http://kp-trsh.si>



kptrsh



krajinskipark_trsh



Foto: Art in Foto



KRAJINSKI PARK
**Tivoli, Rožnik
in Šišenski hrib**